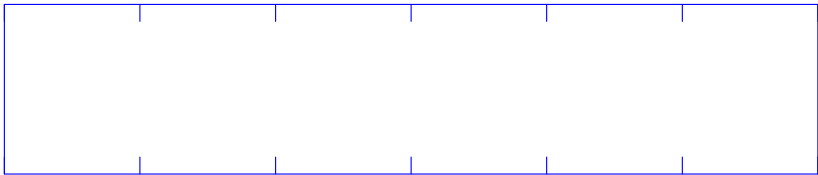
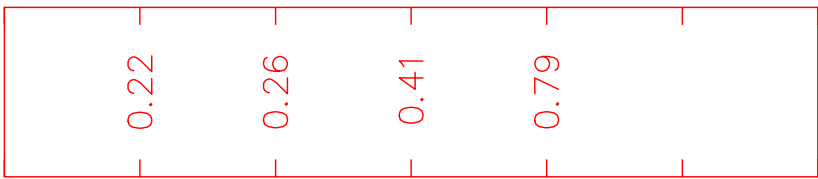
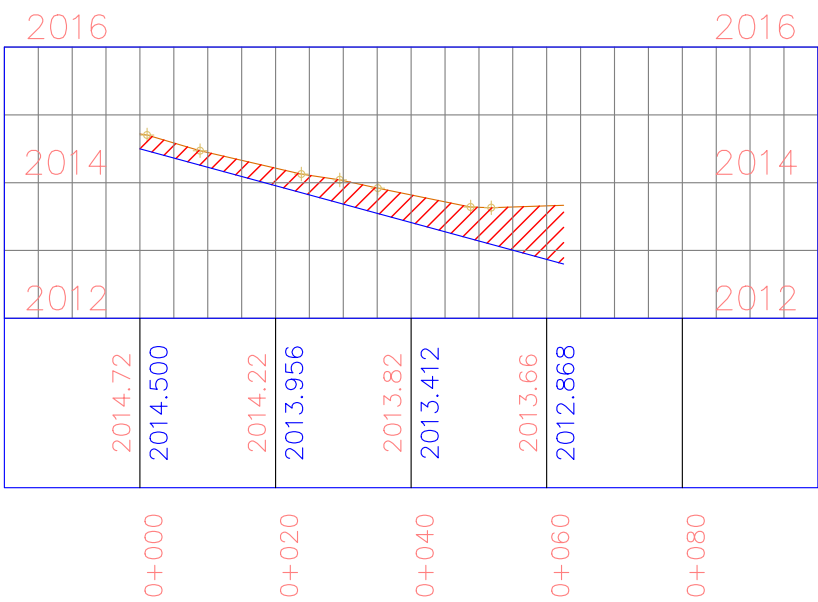




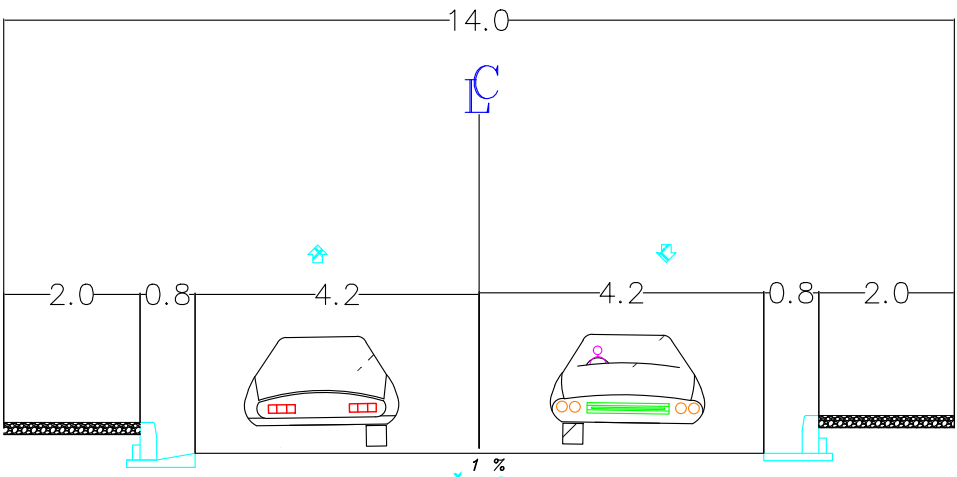
B2-C4 PROFILE



B2
37.04
P=2014.50
G=2014.72

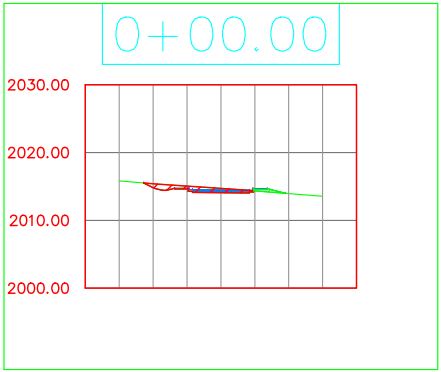
C4
62.49
P=2012.80
G=2013.67

مقطع تیپ عرضی
مسیر B2-C4



عنوان پروژه	نقشه برداری و مطالعات طرح مصوب شهرک صنعتی شهباز
عنوان نقشه	پروفیل طولی مسیر B2-C4
طراحی	سیستم تصویر : UTM
ترسیم	مقیاس :
تصویب	تاریخ : 1404/02/25

Material(s) at Station 0+000.00			
Material Name	Area	Volume	Cumulative Volume
Ground Removed	9.45	0.00	0.00
Ground Fill	1.15	0.00	0.00



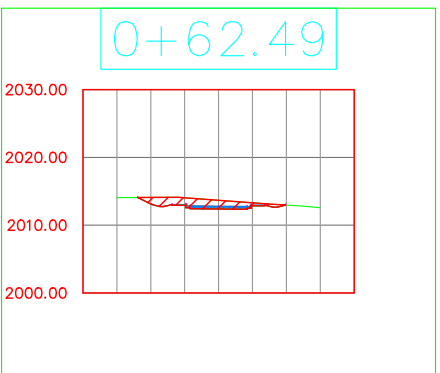
EXISTING ELEVATIONS	2014.09
PROPOSED ELEVATIONS	2015.40 2014.43 2014.72 2014.25 2013.96 2013.57
OFFSET	0.000 0.011 0.011 0.011 0.011 0.011 0.000

Material(s) at Station 0+020.00			
Material Name	Area	Volume	Cumulative Volume
Ground Removed	10.81	202.64	202.64
Ground Fill	1.03	21.72	21.72



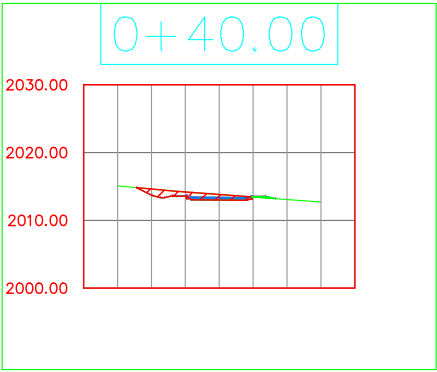
EXISTING ELEVATIONS	2013.55
PROPOSED ELEVATIONS	2015.45 2014.02 2014.41 2014.22 2013.45 2013.09
OFFSET	0.000 0.011 0.011 0.011 0.011 0.011 0.000

Material(s) at Station 0+062.49			
Material Name	Area	Volume	Cumulative Volume
Ground Removed	20.88	49.74	816.44
Ground Fill	0.00	0.05	39.69



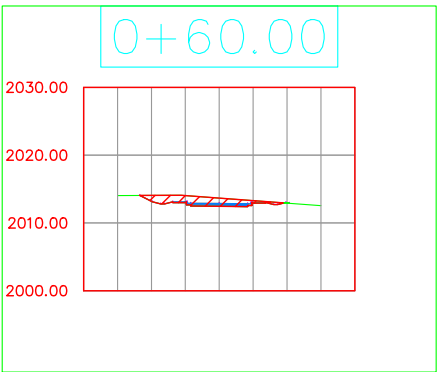
EXISTING ELEVATIONS	2012.39
PROPOSED ELEVATIONS	2014.07 2014.08 2014.04 2013.67 2013.30 2012.96
OFFSET	0.000 0.011 0.011 0.011 0.011 0.011 0.000

Material(s) at Station 0+040.00			
Material Name	Area	Volume	Cumulative Volume
Ground Removed	13.28	240.85	443.50
Ground Fill	0.36	13.91	35.63



EXISTING ELEVATIONS	2013.00
PROPOSED ELEVATIONS	2015.09 2014.43 2014.19 2013.82 2013.45 2013.07 2012.70
OFFSET	0.000 0.011 0.011 0.011 0.011 0.011 0.000

Material(s) at Station 0+080.00			
Material Name	Area	Volume	Cumulative Volume
Ground Removed	19.05	323.20	766.70
Ground Fill	0.04	4.01	39.65



EXISTING ELEVATIONS	2012.46
PROPOSED ELEVATIONS	2014.03 2014.06 2014.03 2013.66 2013.29 2012.92 2012.55
OFFSET	0.000 0.011 0.011 0.011 0.011 0.011 0.000

Total Volume Table						
Station	Fill Area	Cut Area	Fill Volume	Cut Volume	Cumulative Fill Vol	Cumulative Cut Vol
0+000.00	1.15	9.45	0.00	0.00	0.00	0.00
0+020.00	1.03	10.81	21.72	202.64	21.72	202.64
0+040.00	0.36	13.28	13.91	240.85	35.63	443.50
0+060.00	0.04	19.05	4.01	323.20	39.65	766.70
0+062.49	0.00	20.88	0.05	49.74	39.69	816.44

عنوان پروژه	نقشه برداری و مطالعات طرح مصوب شهرک صنعتی شهباز
عنوان نقشه	مقاطع عرضی مسیر B2-C4
طراحی	سیستم تصویر : UTM
ترسیم	مقیاس :
تصویب	تاریخ : 1404/02/25